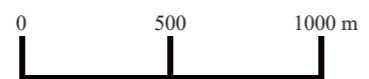
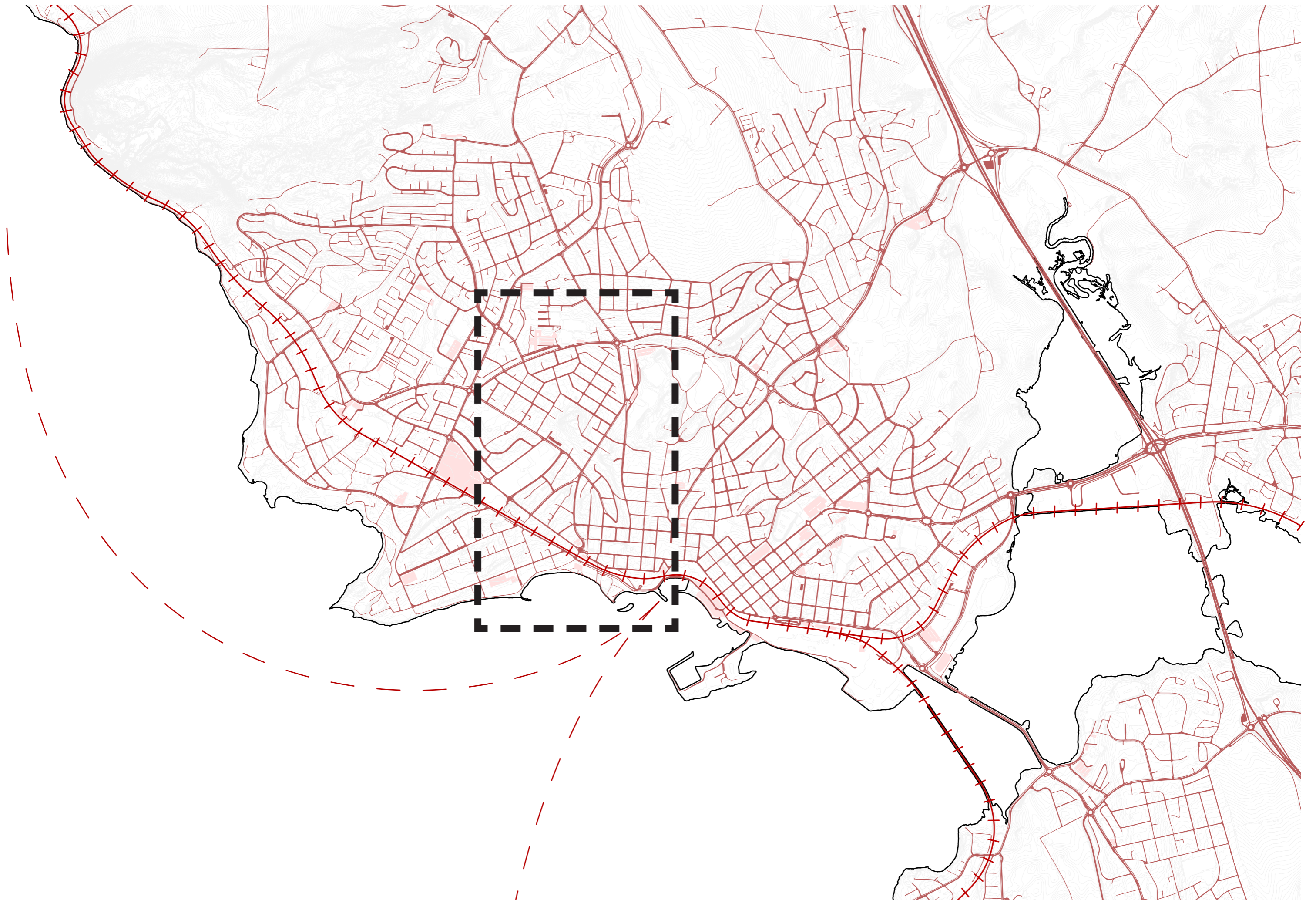


Bekkvei og banepark

Scenario, framtid 2124, nollvæxt

Gruppe A1

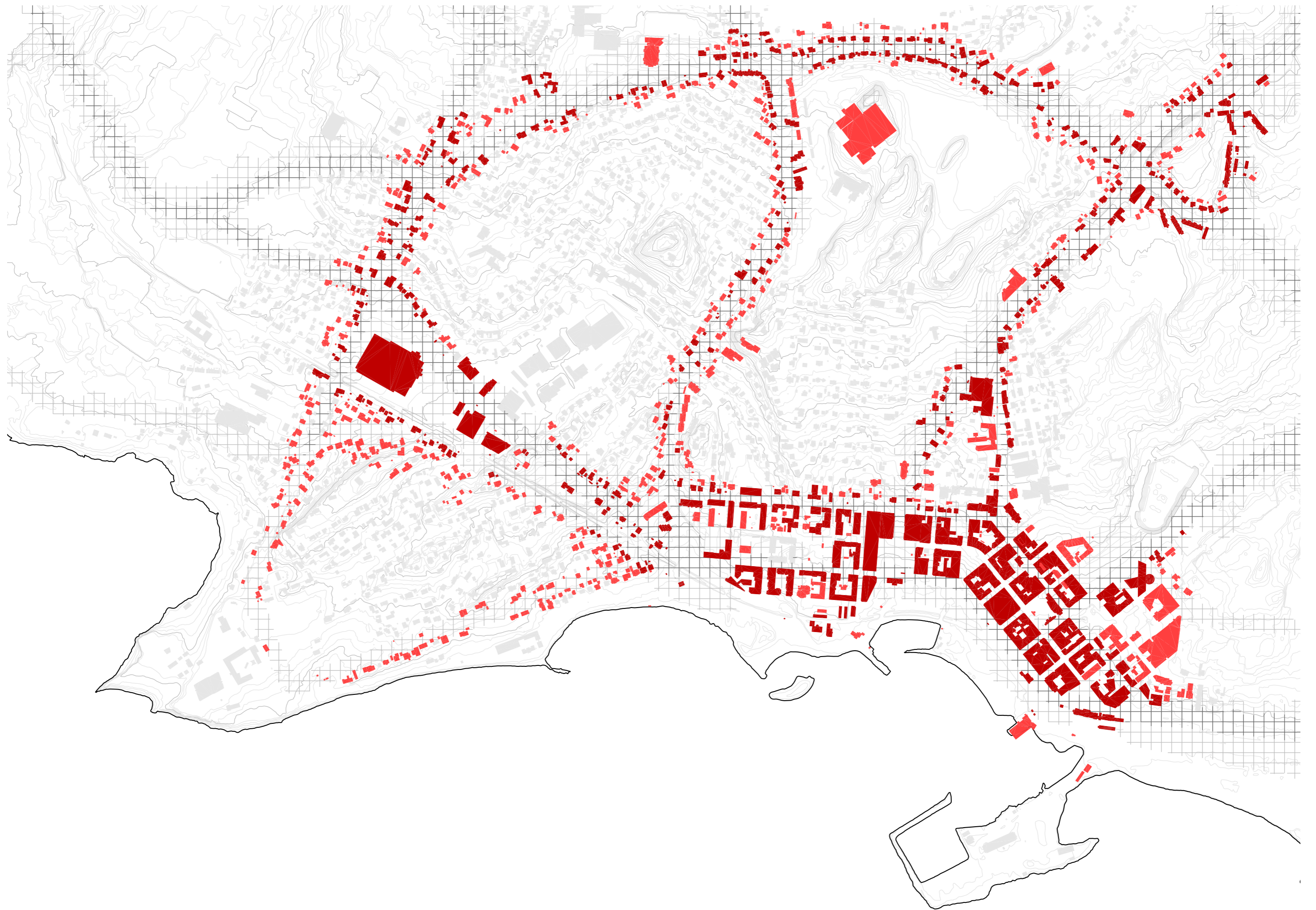
Jonas Bjerke
Stefano De Santi
Stian Stange
Mimmie Svensson





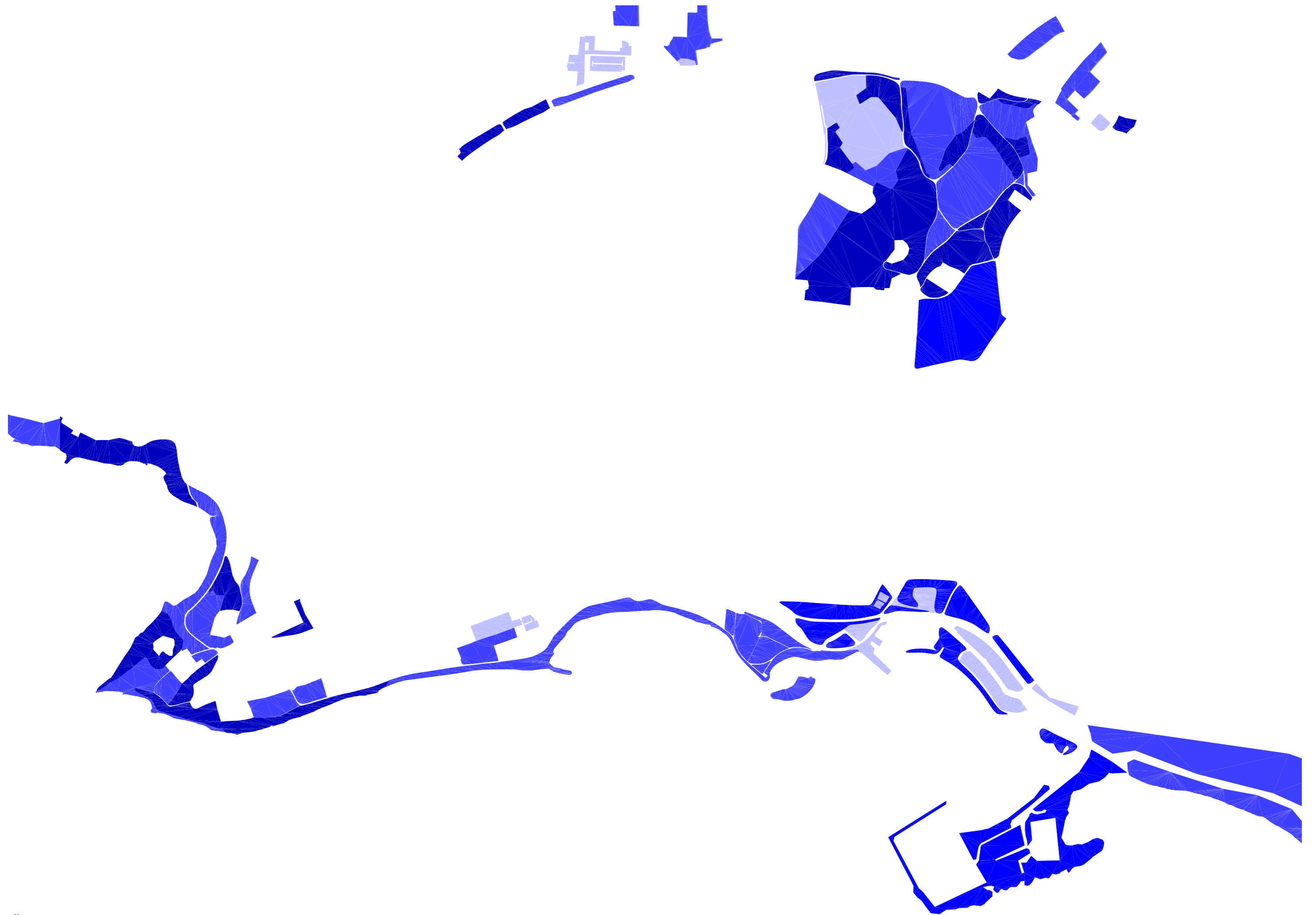
Infrastruktur med "shifting lines"





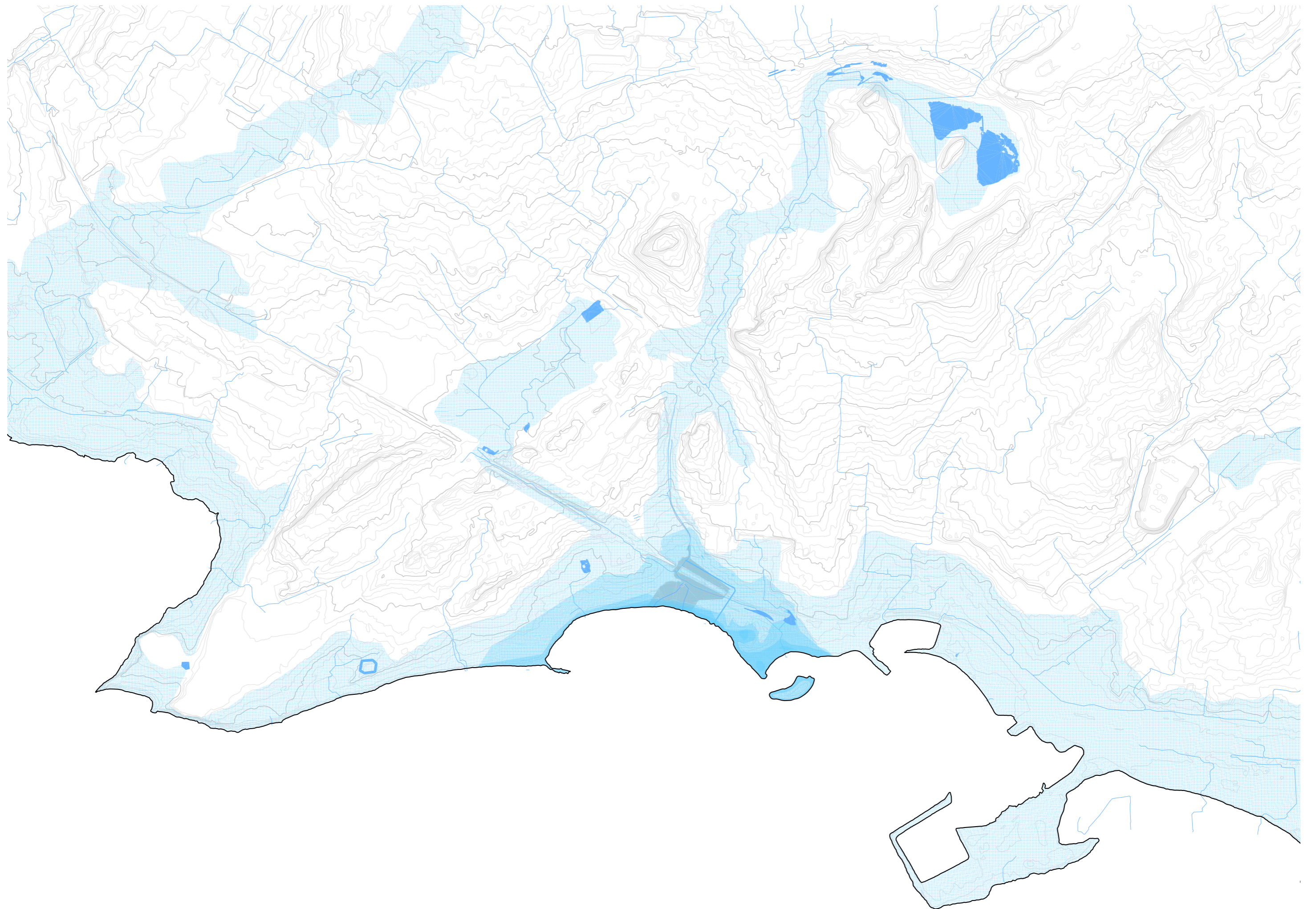
Støy problematik





Öppna områden

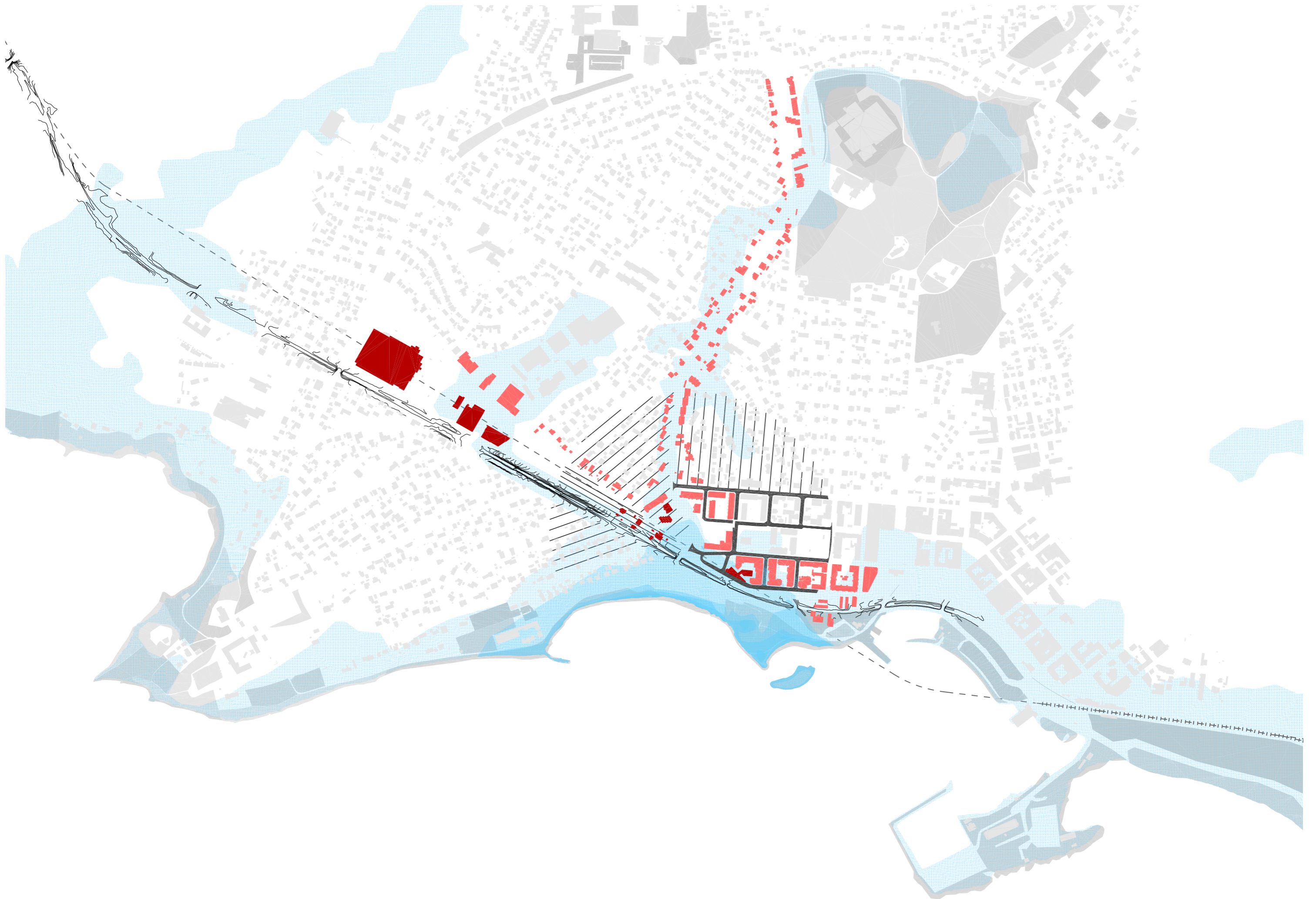






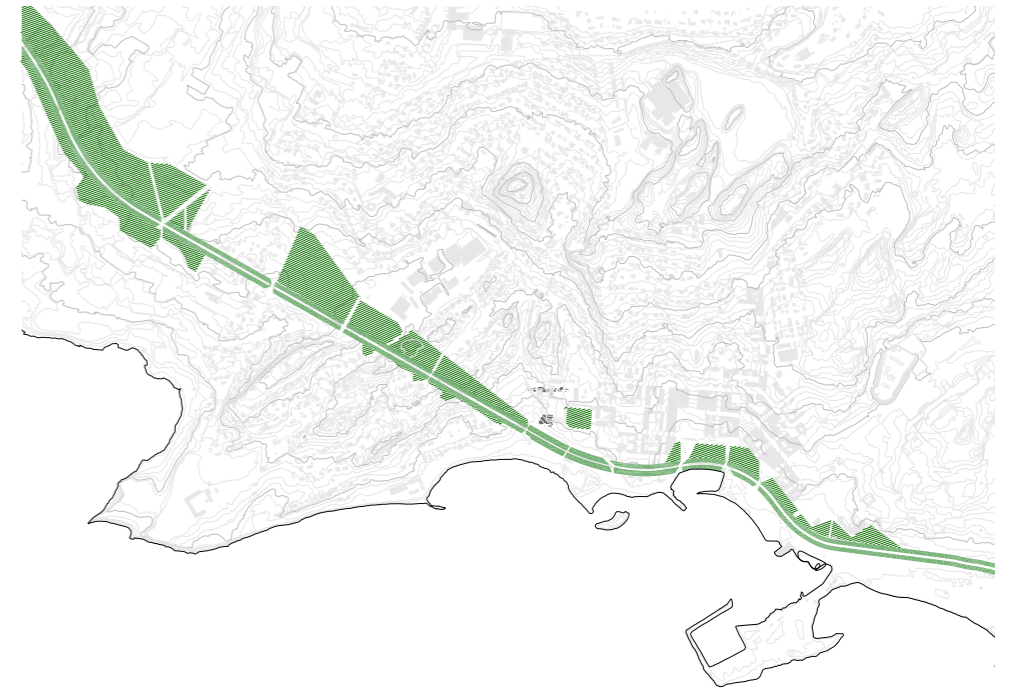
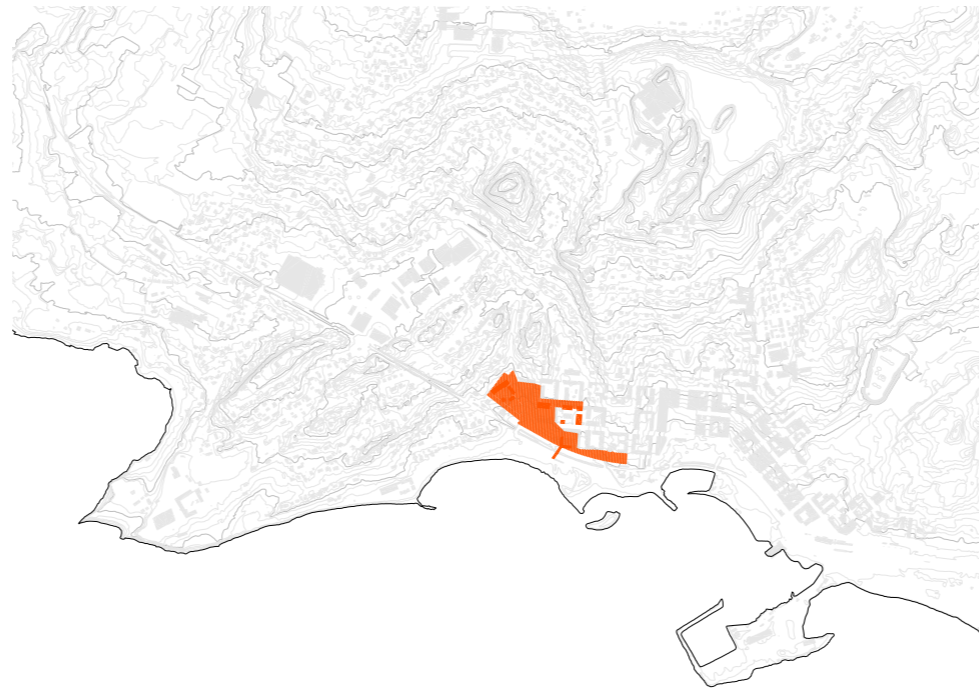
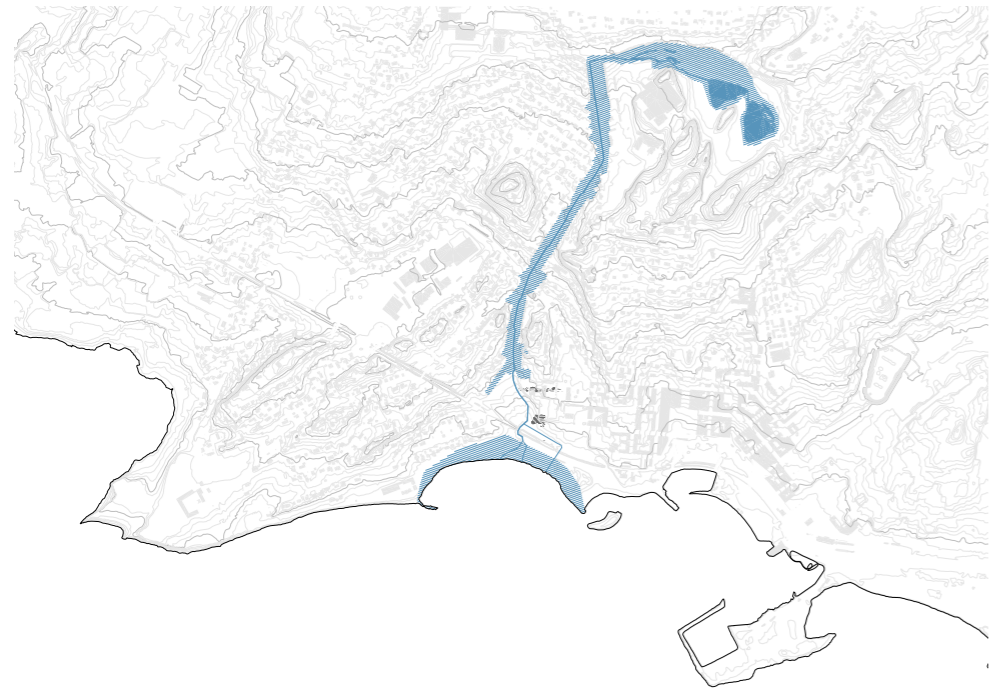
Planerad järnväg samt förtättningsplan
Hämtat från Bane Nor/Asplan Viak

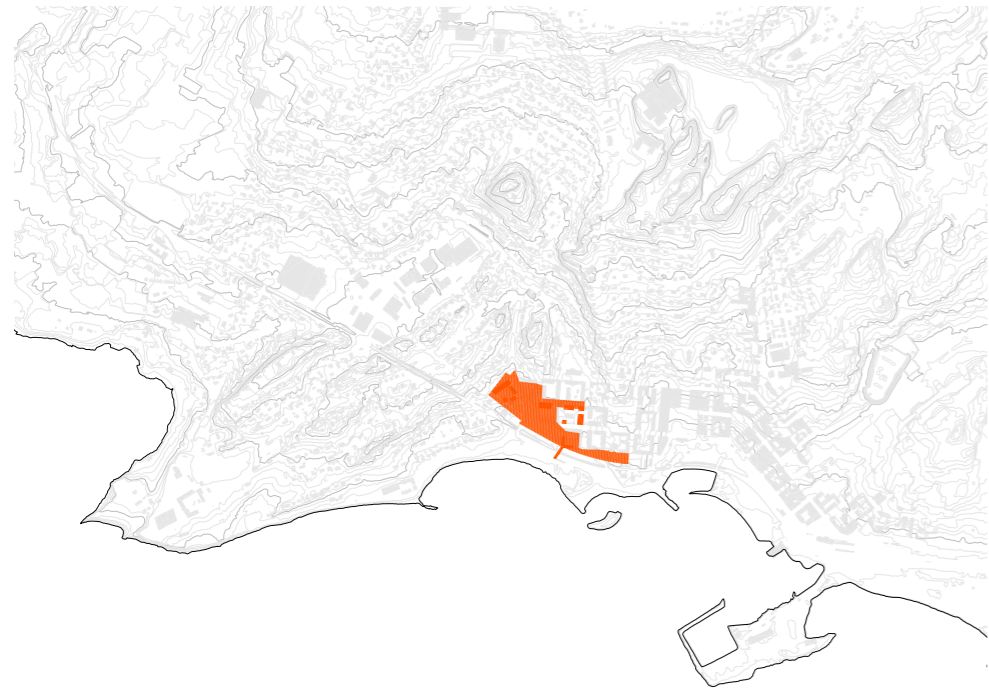


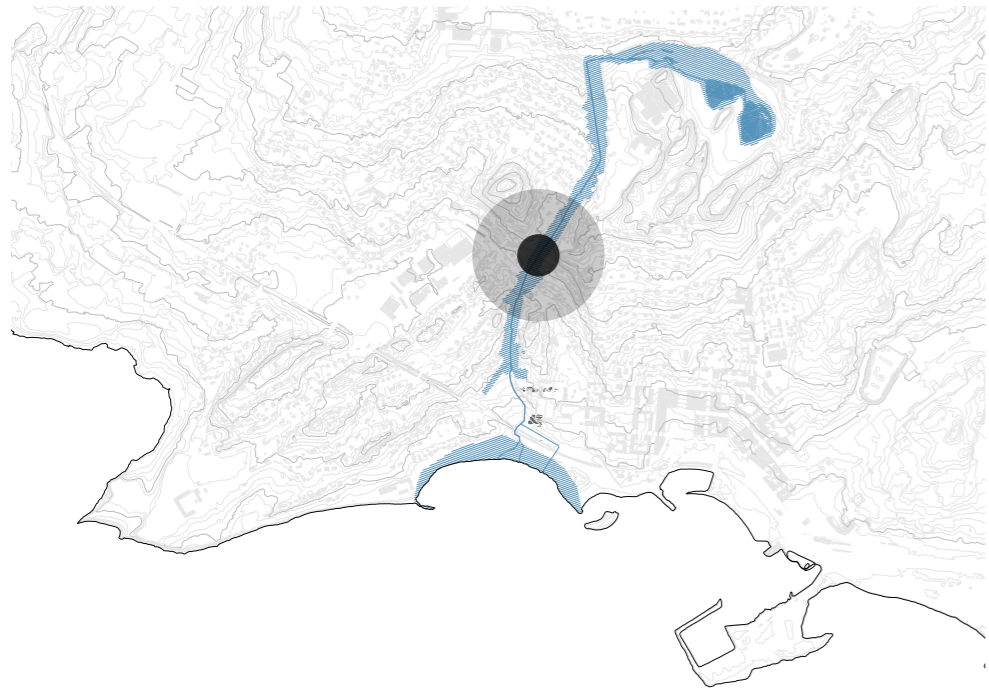


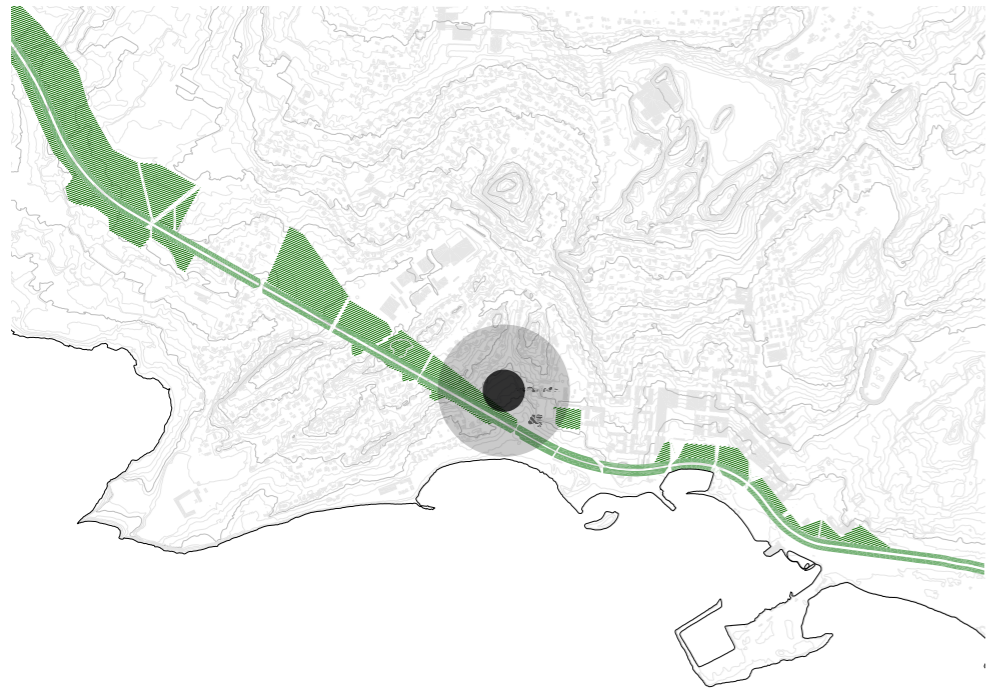
Syntes

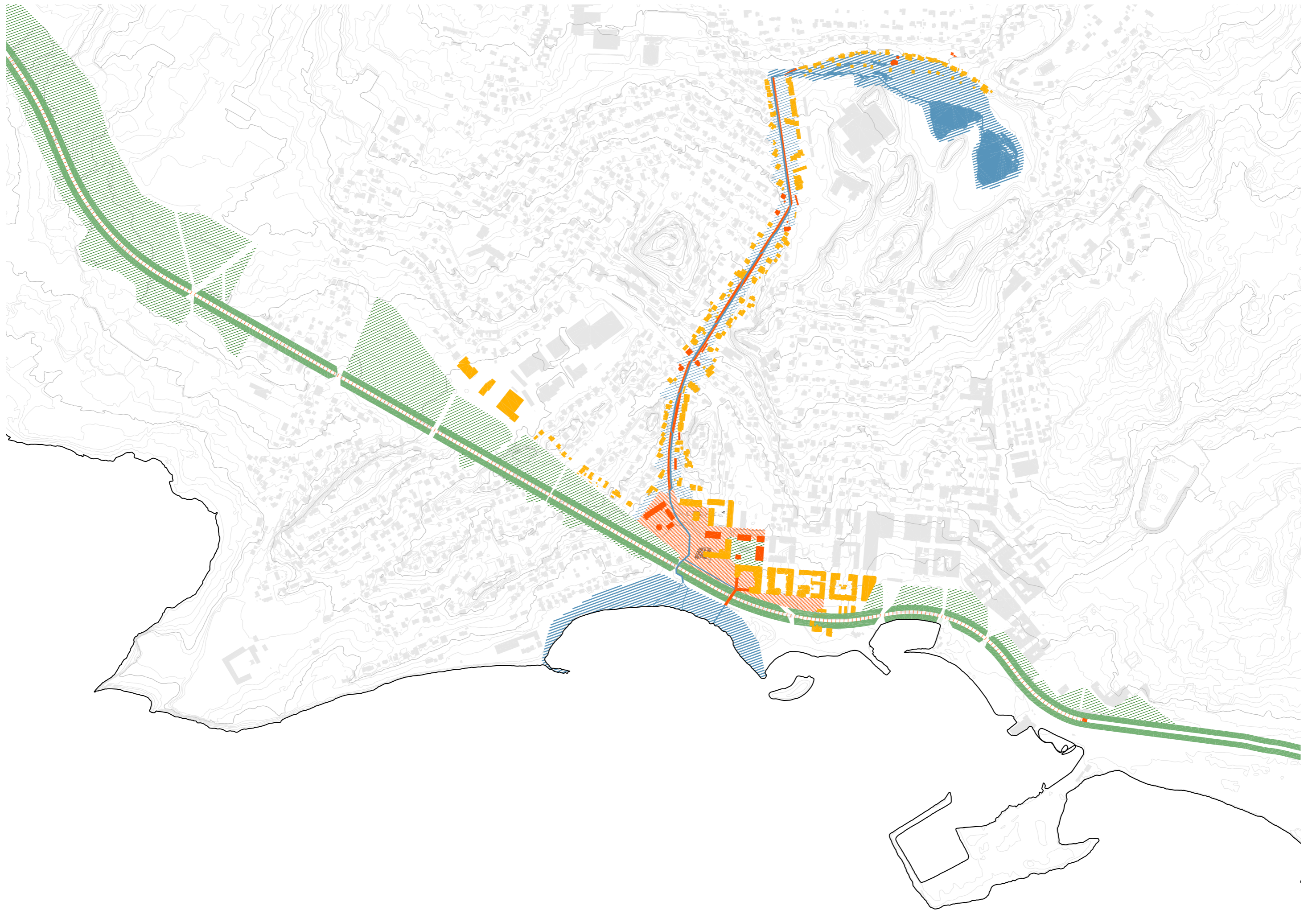




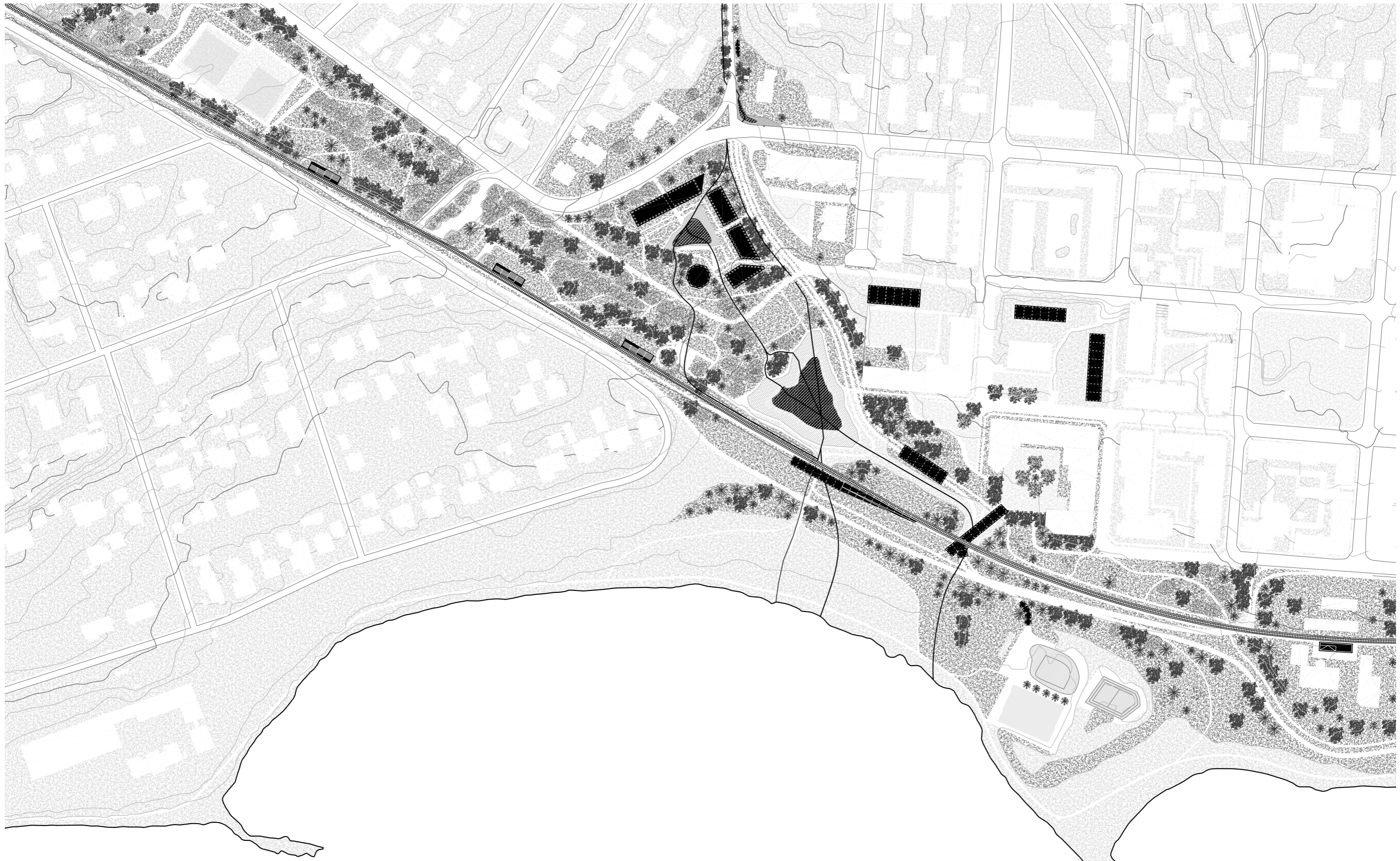






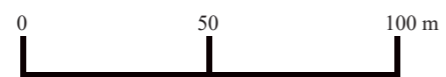









Byggnader



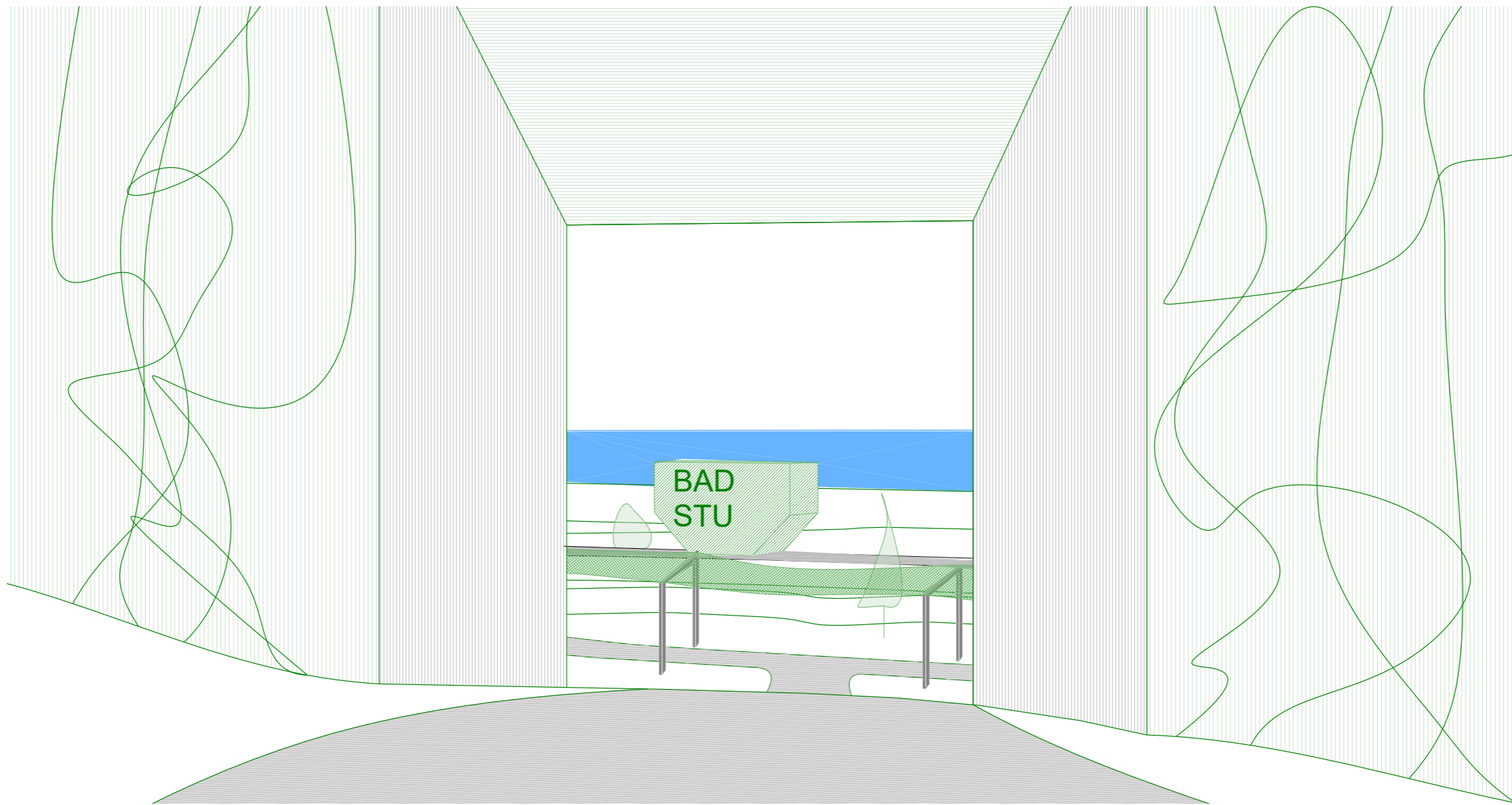


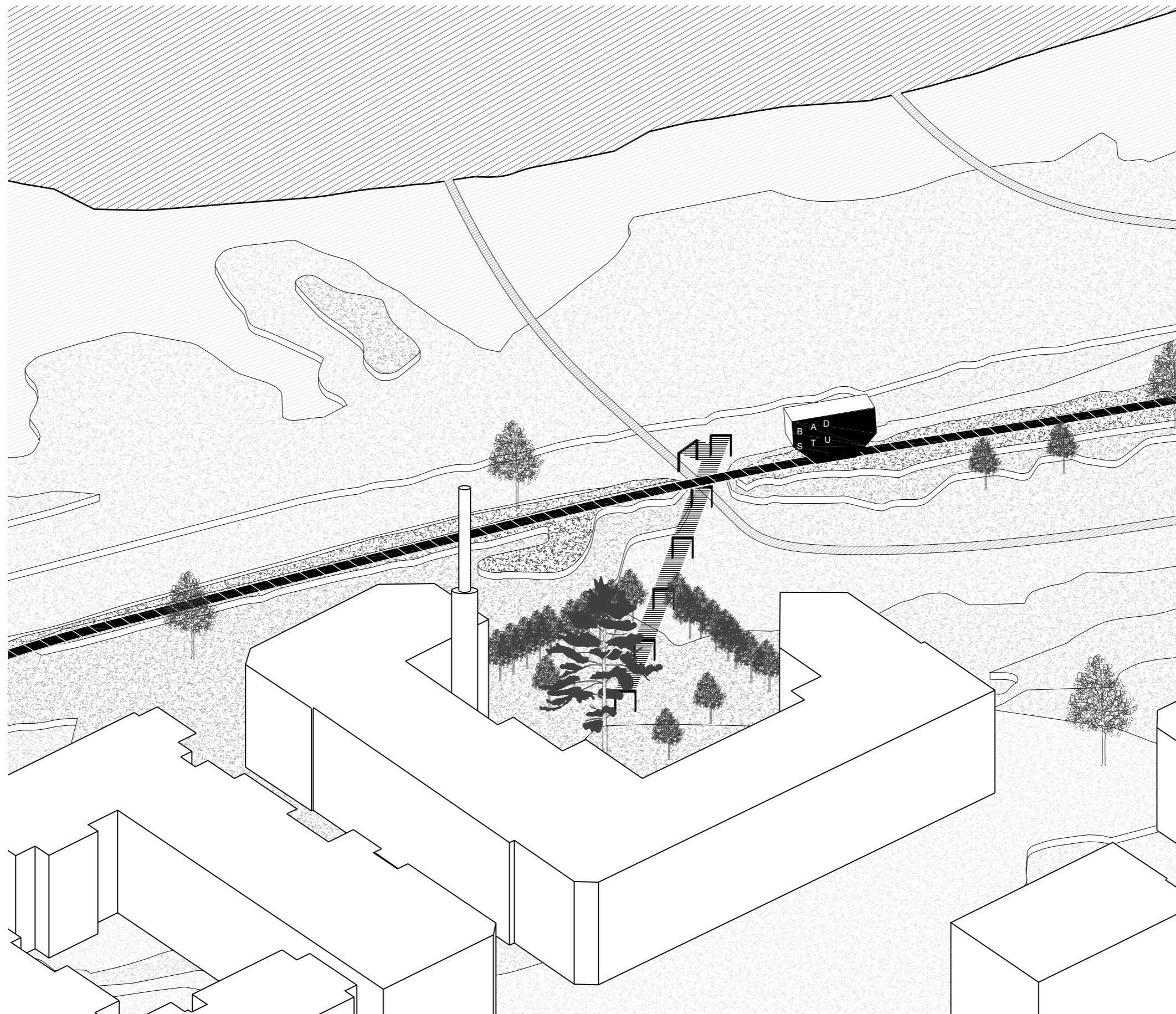
Modell 1.750 foto plan



Modell 1.750 foto från Mjösa








Axonometri
Fokus över kvadraturen mot söder





Modell 1.750 foto från Kvadraturen



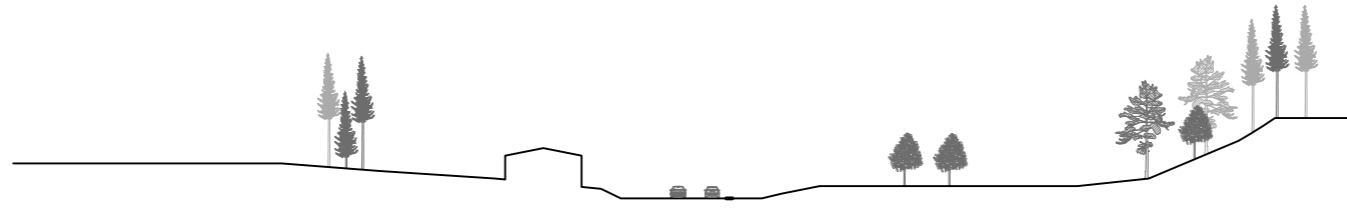
Blå konceptplan



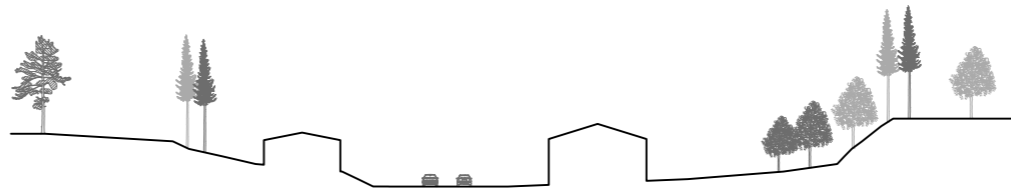
C.



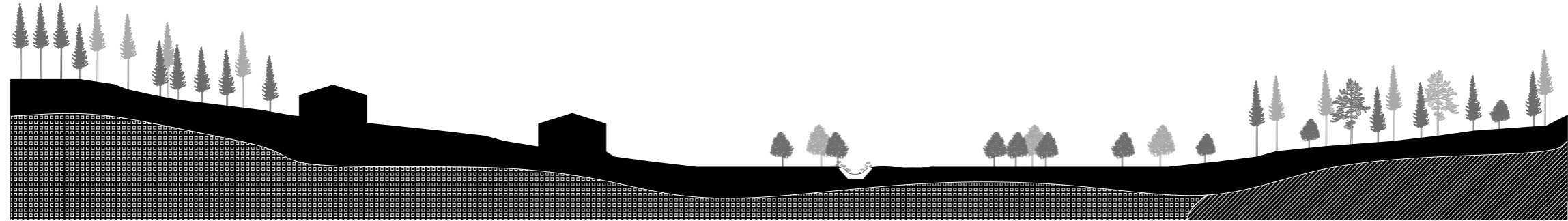
B.



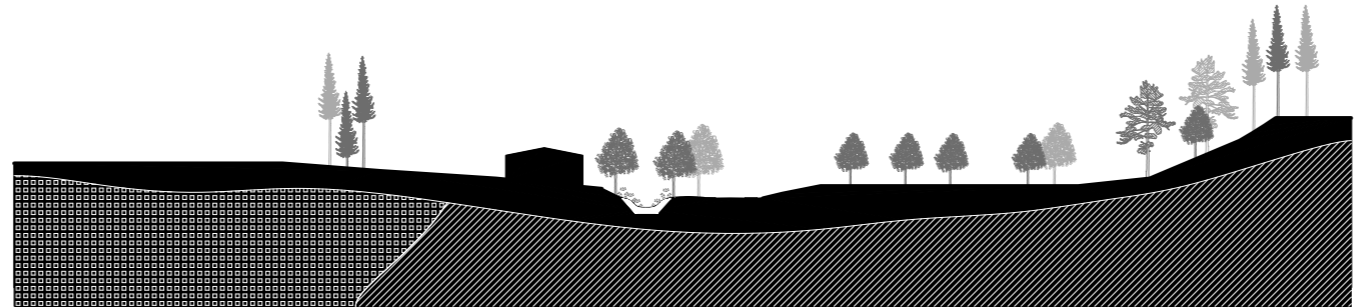
A.




C.

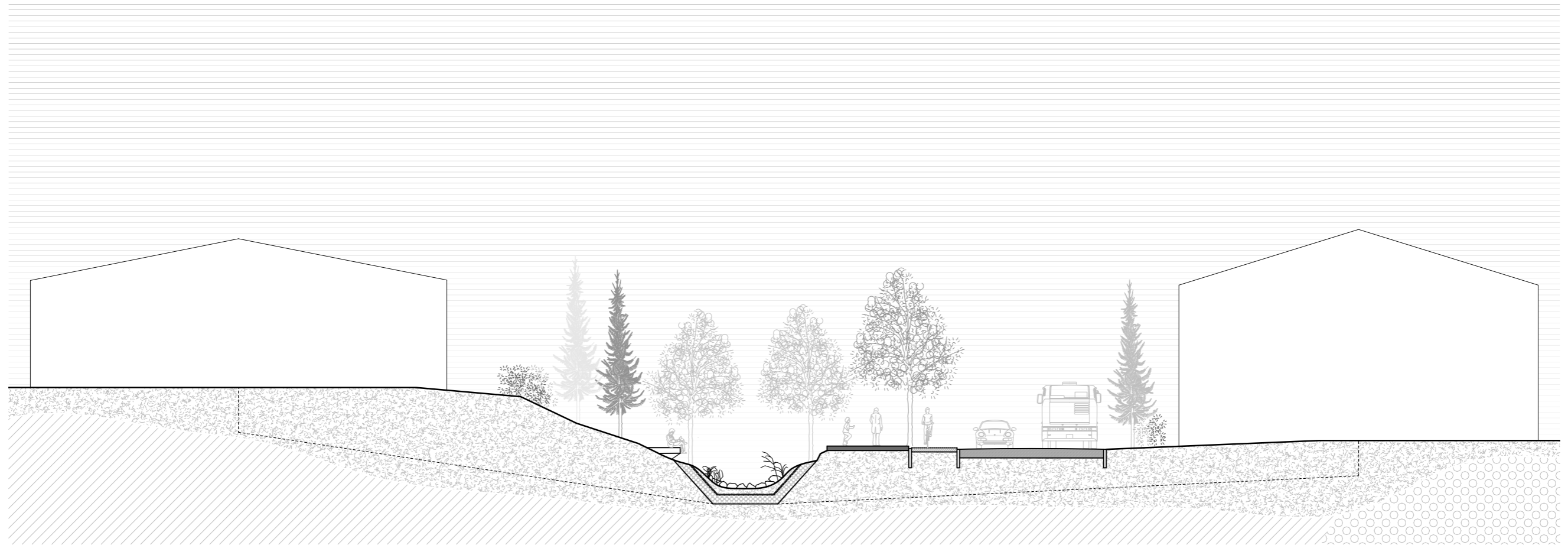


B.



A.

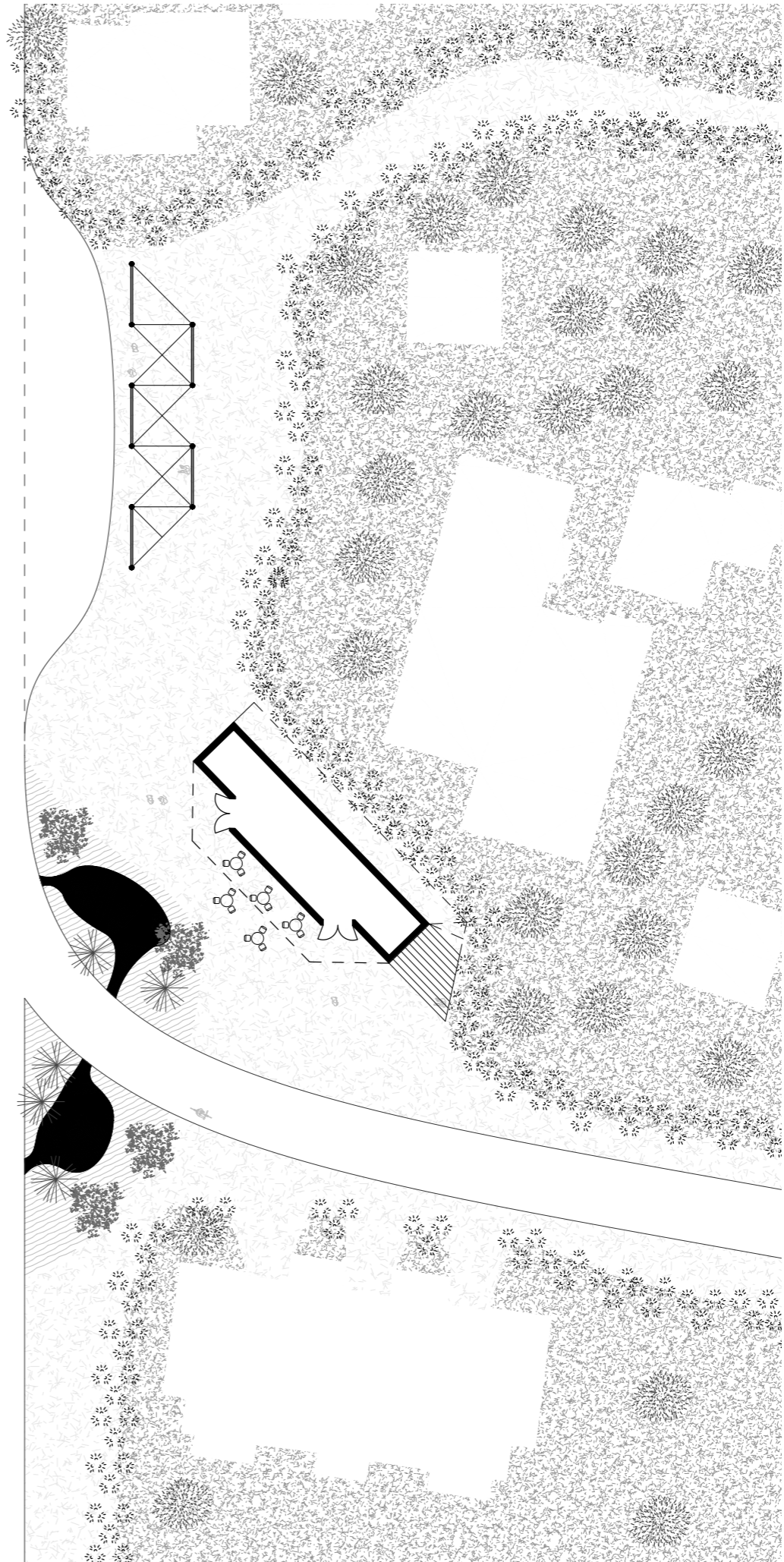
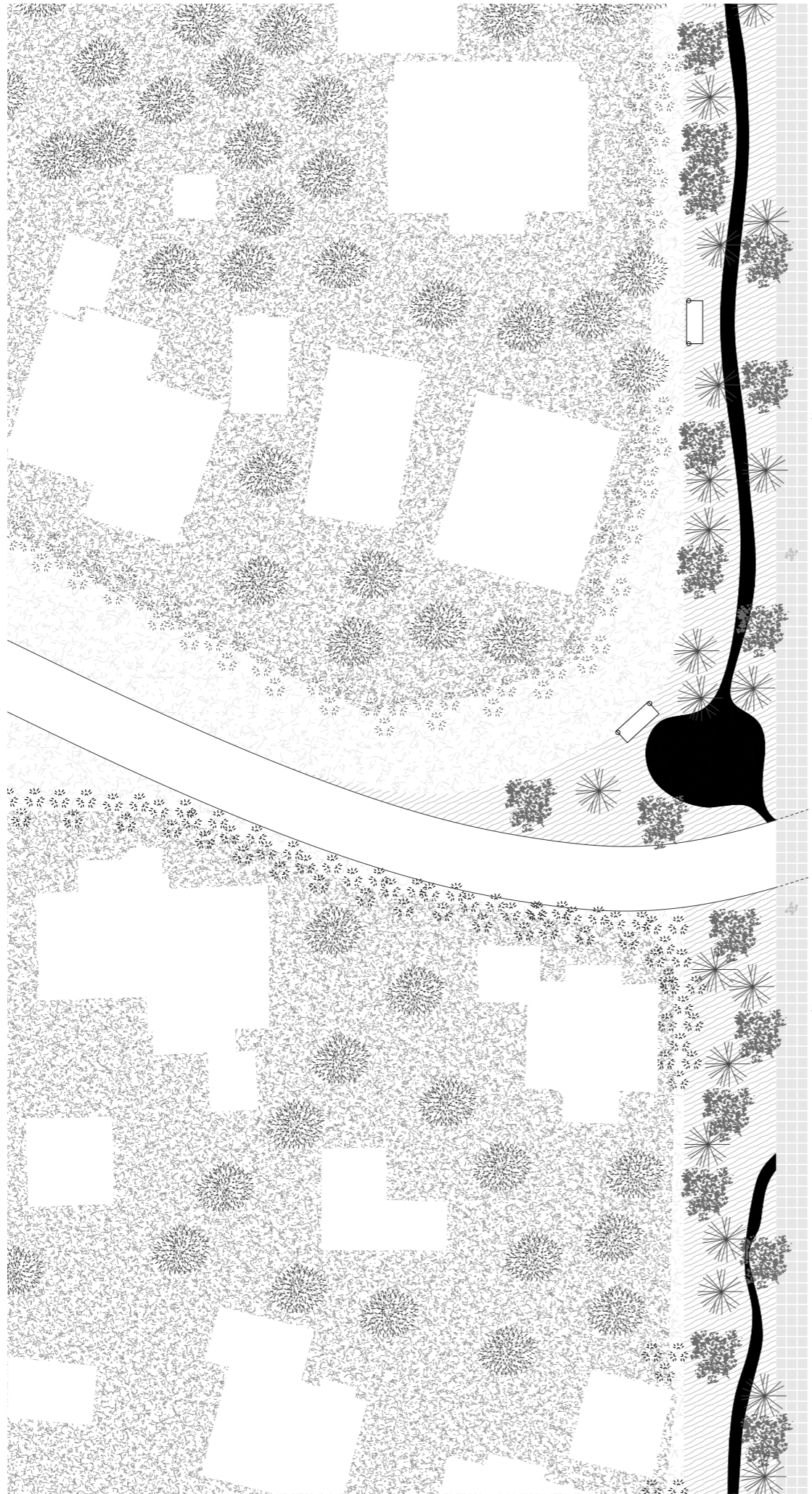





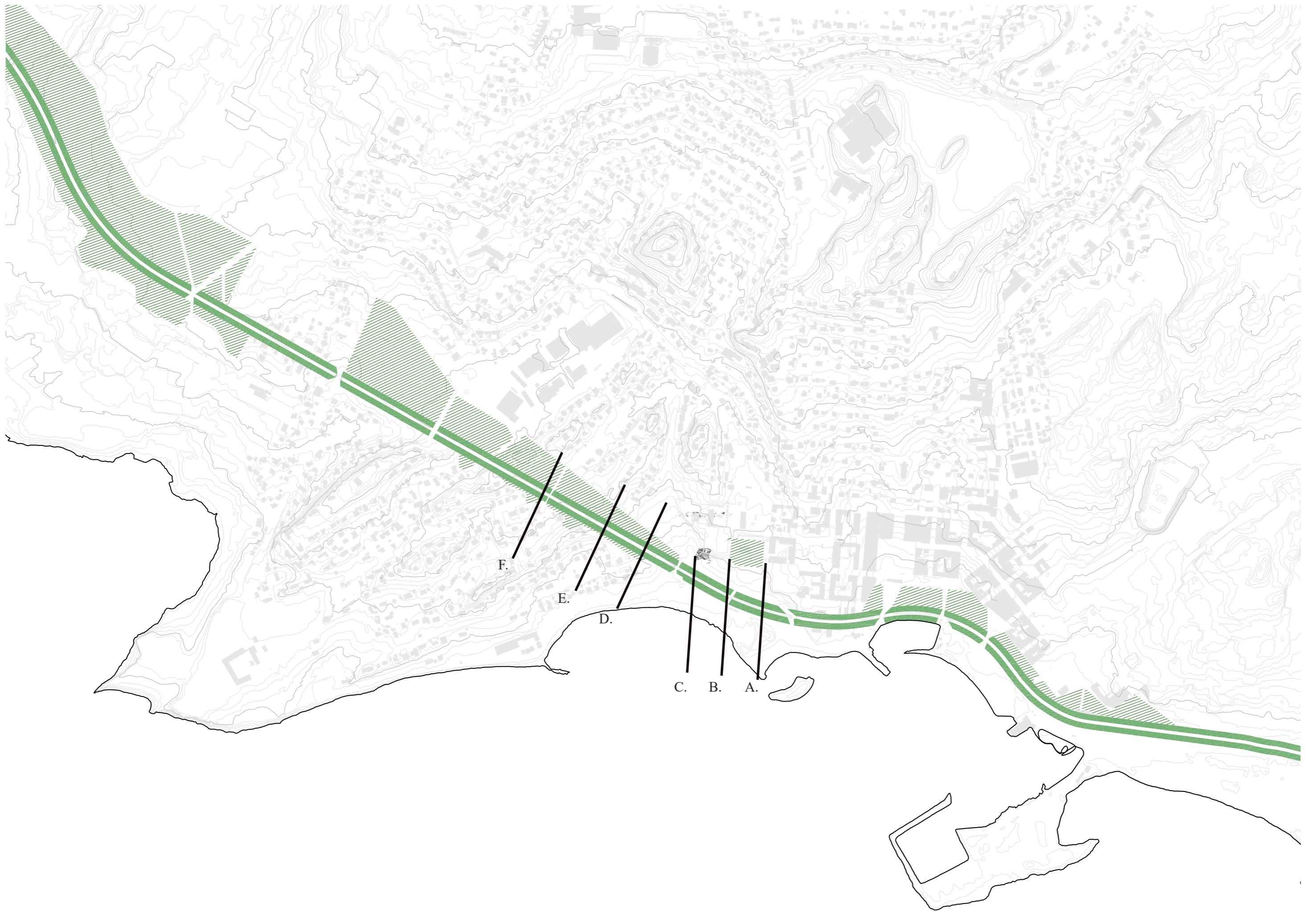


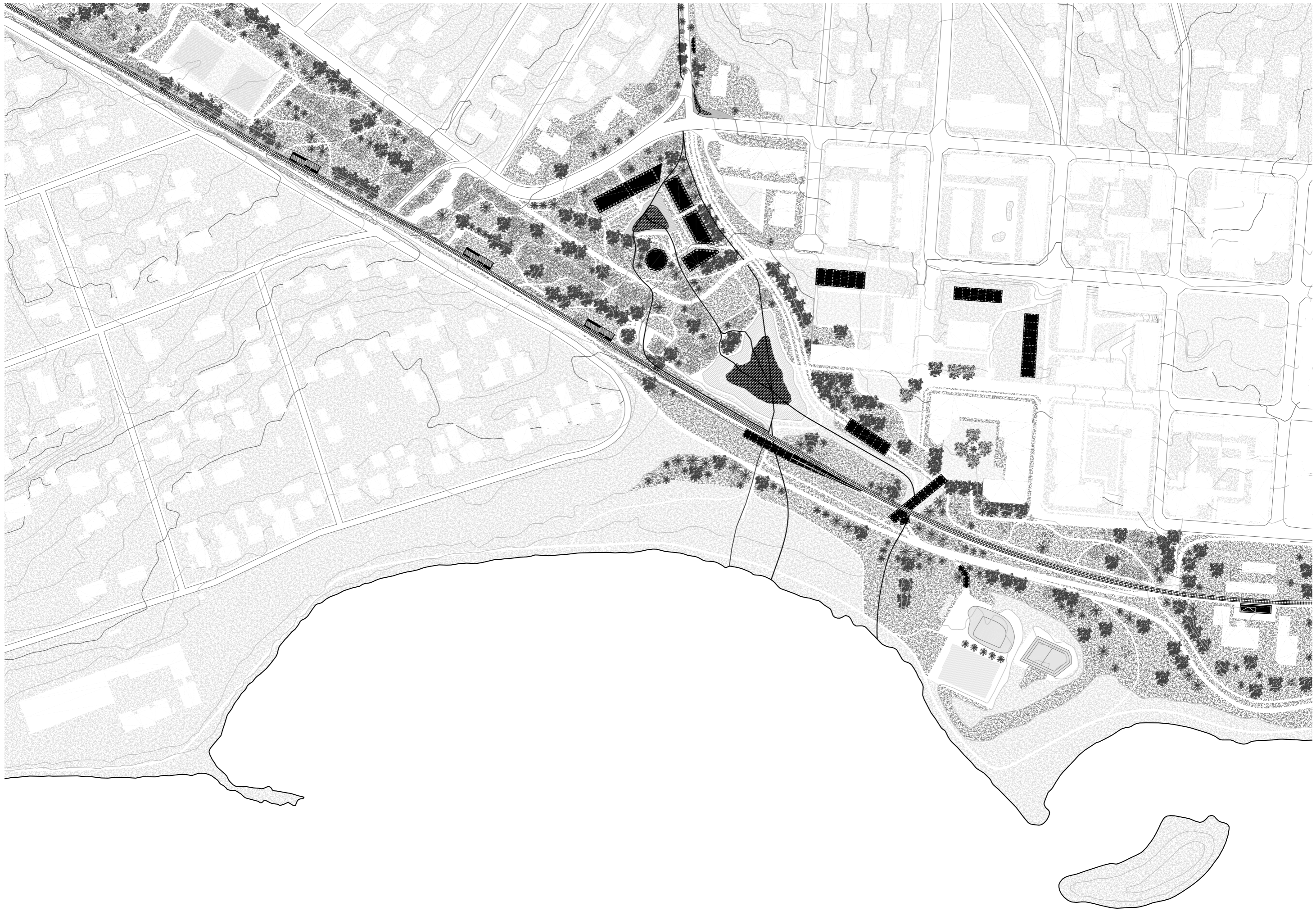
Blå konceptplan





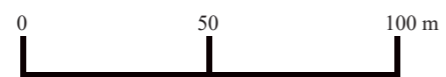








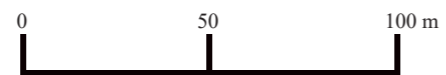
Parkareal

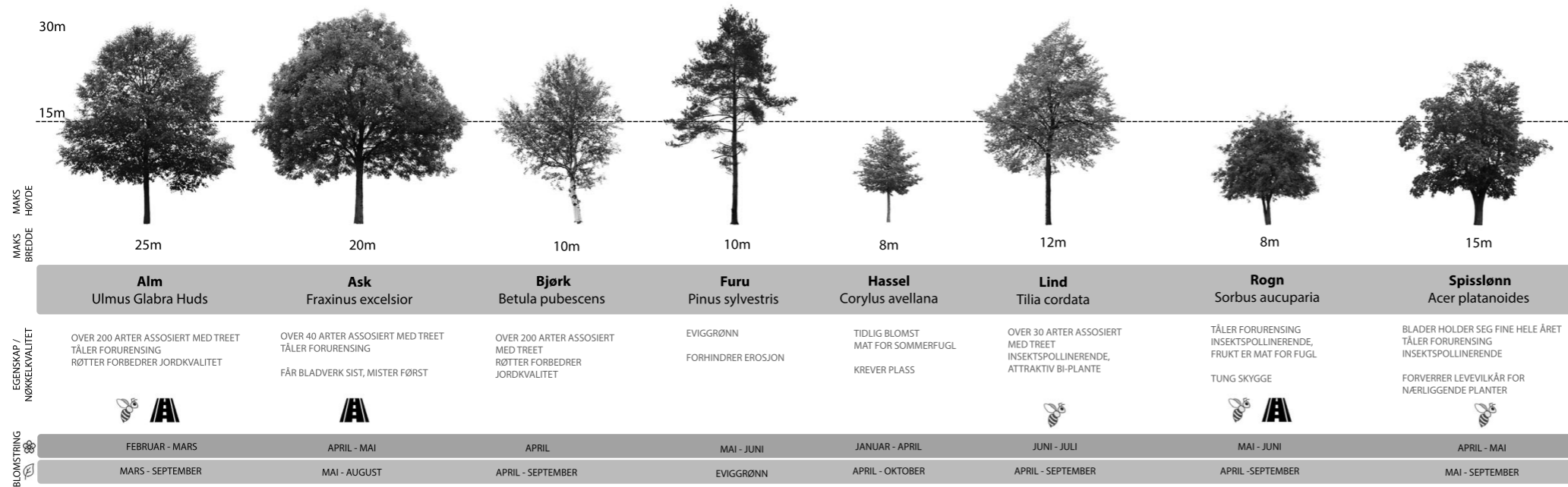




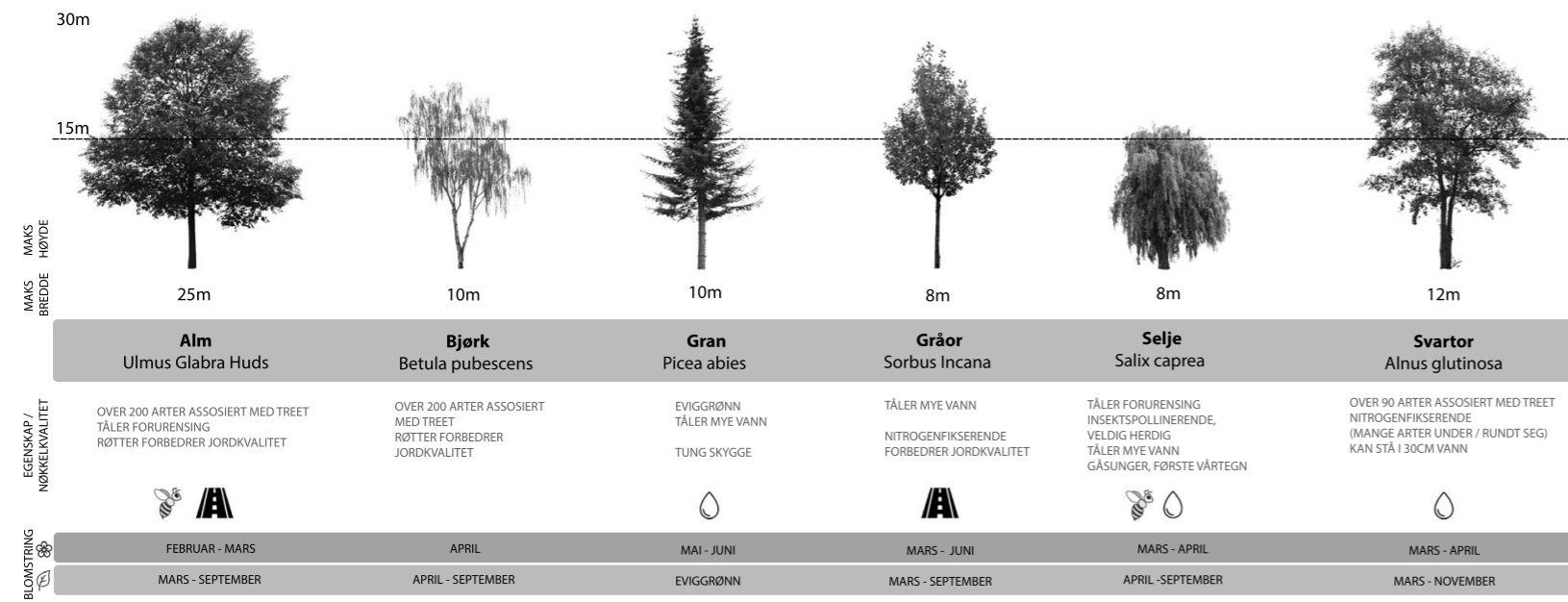
/// Kalksten □ □ □ Leirskiffer ○ ○ ○ Sandsten

Berggrunnskart

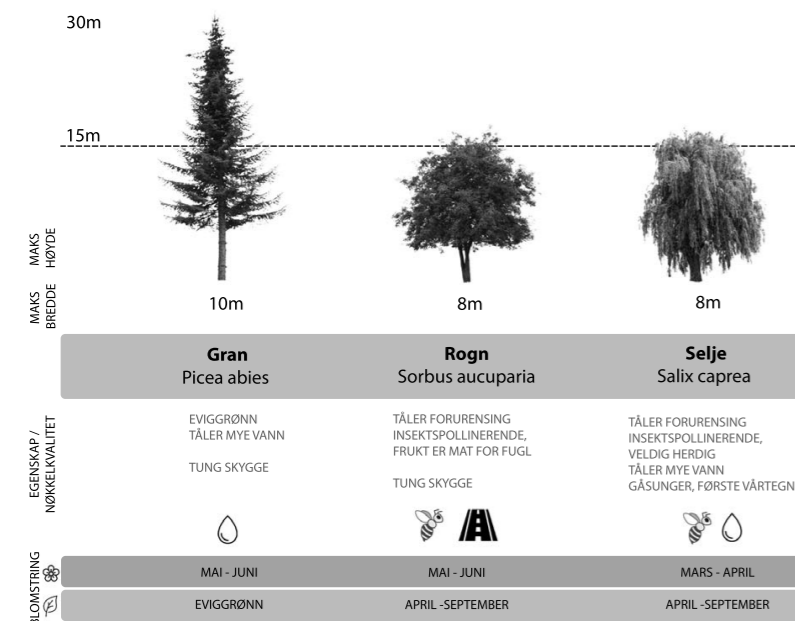




Kalksten



Lerskiffer

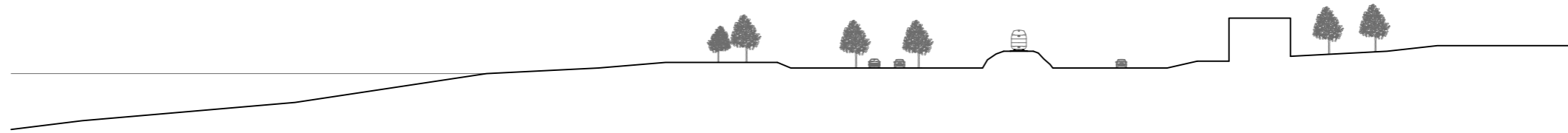


Sandsten

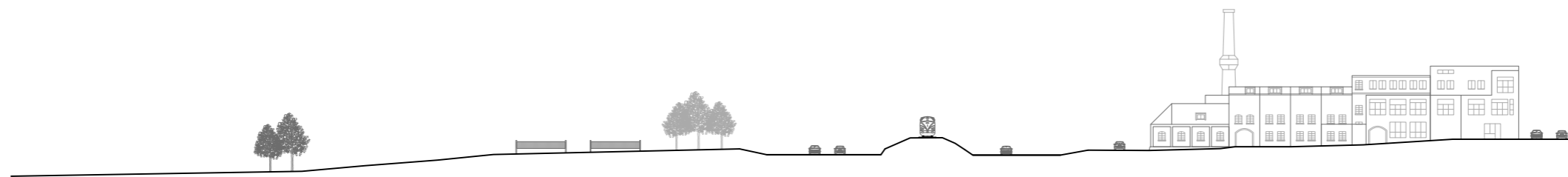
C.




B.



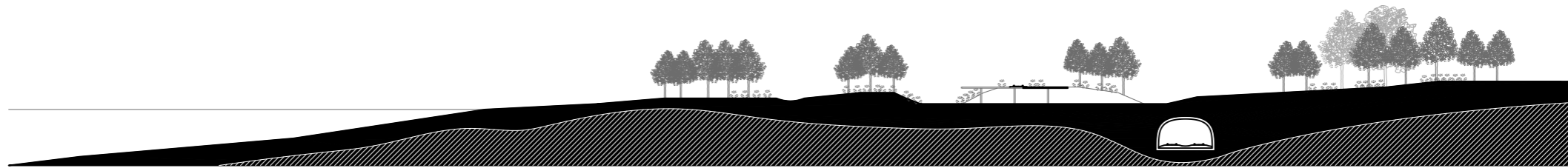
A.




C.



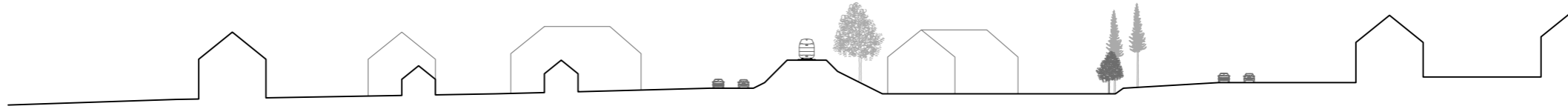
B.



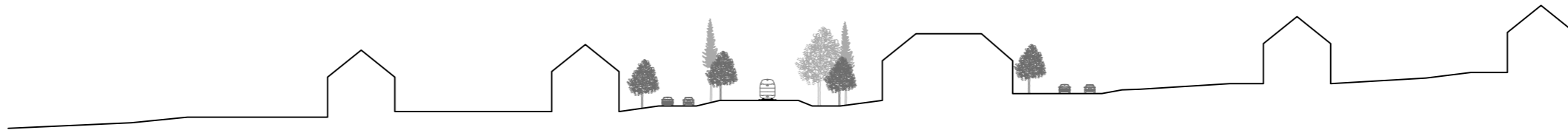
A.



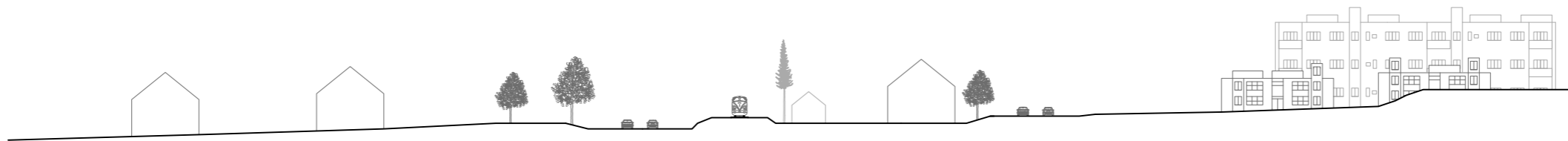
F.



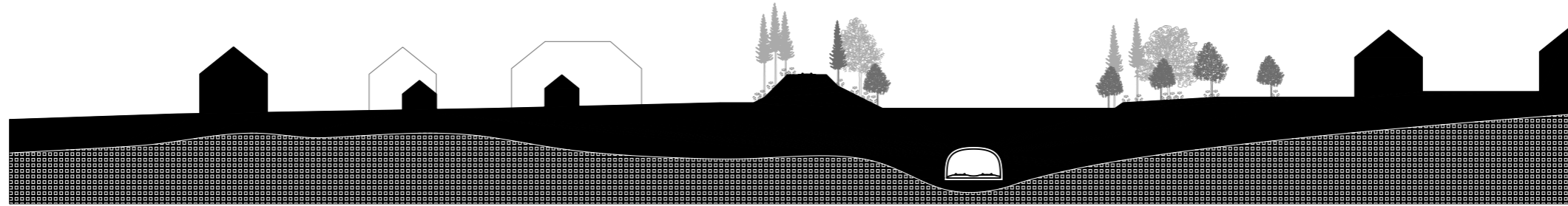
E.



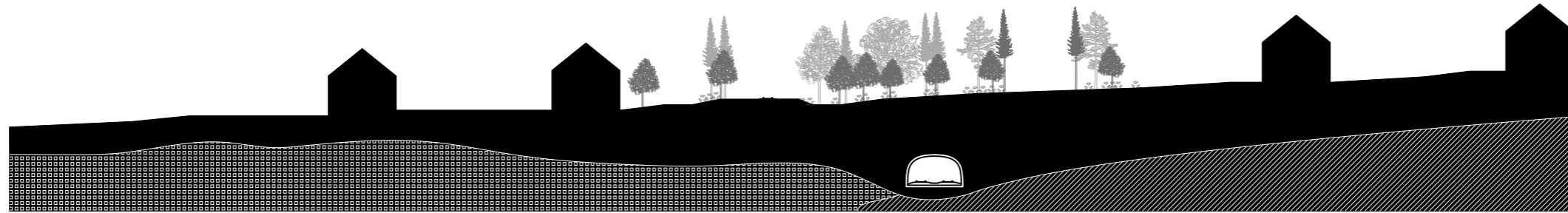
D.



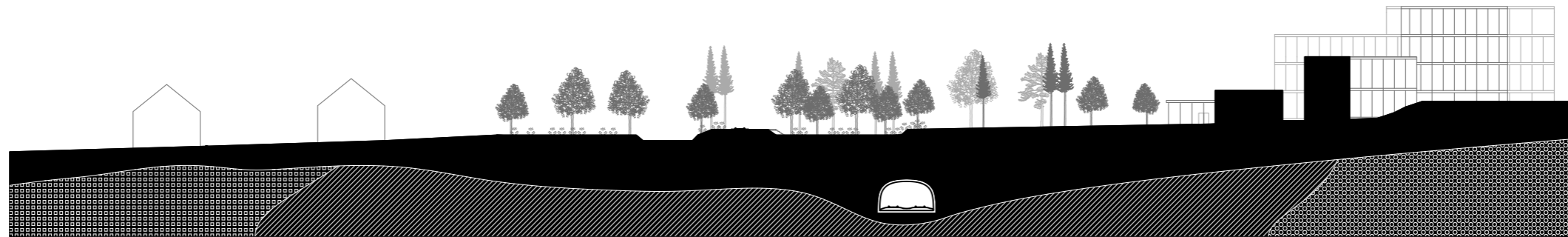
F.

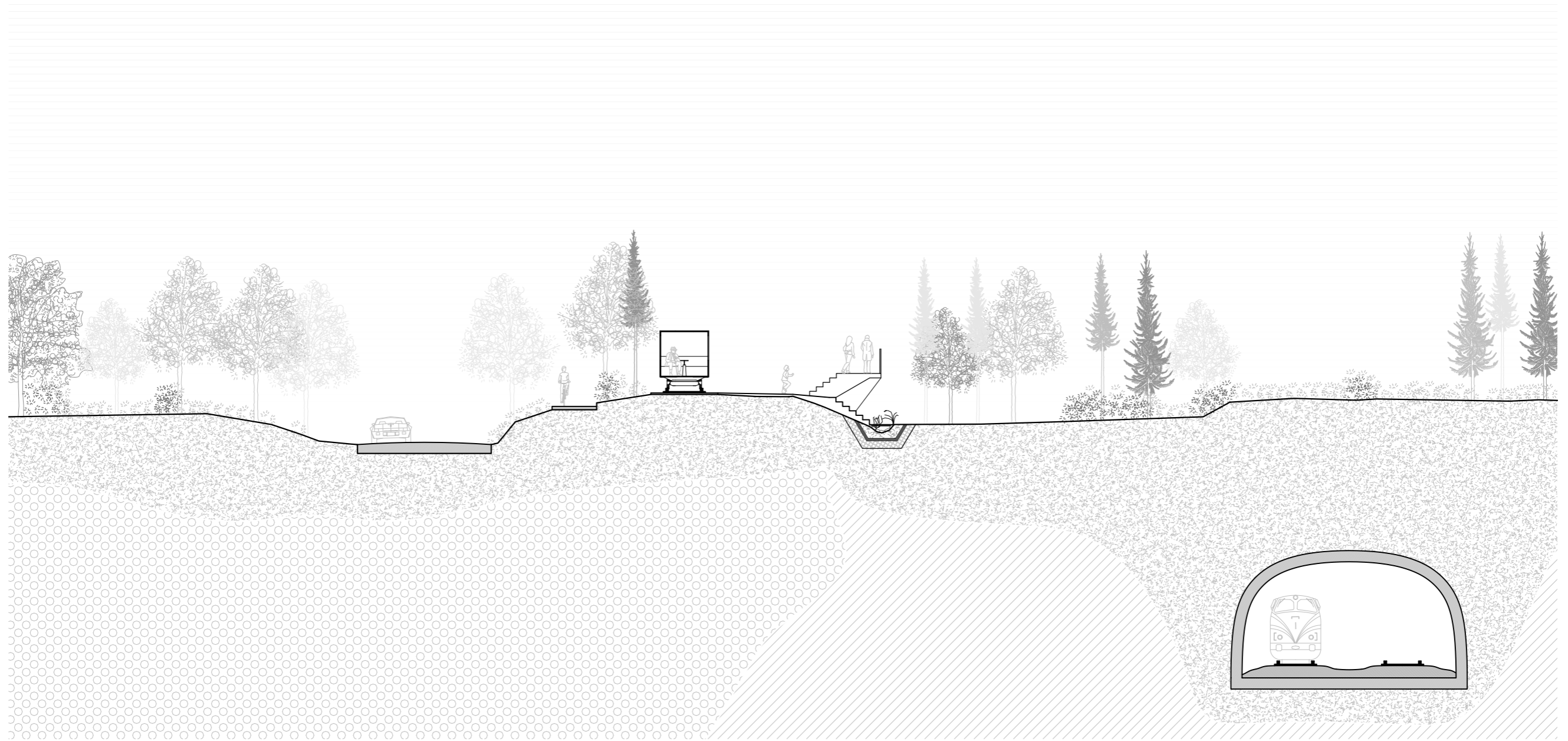


E.



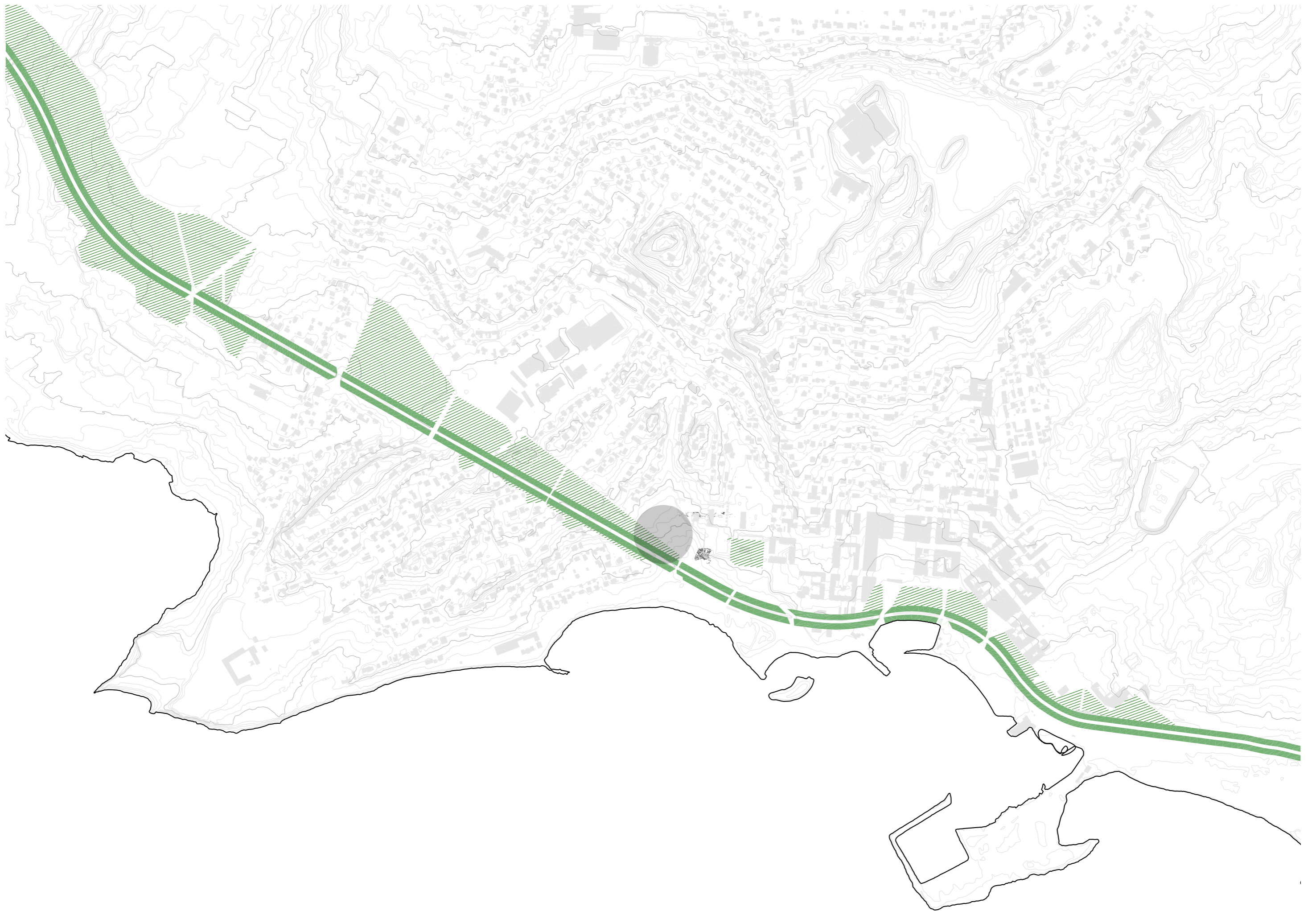
D.





Snitt söder 2124






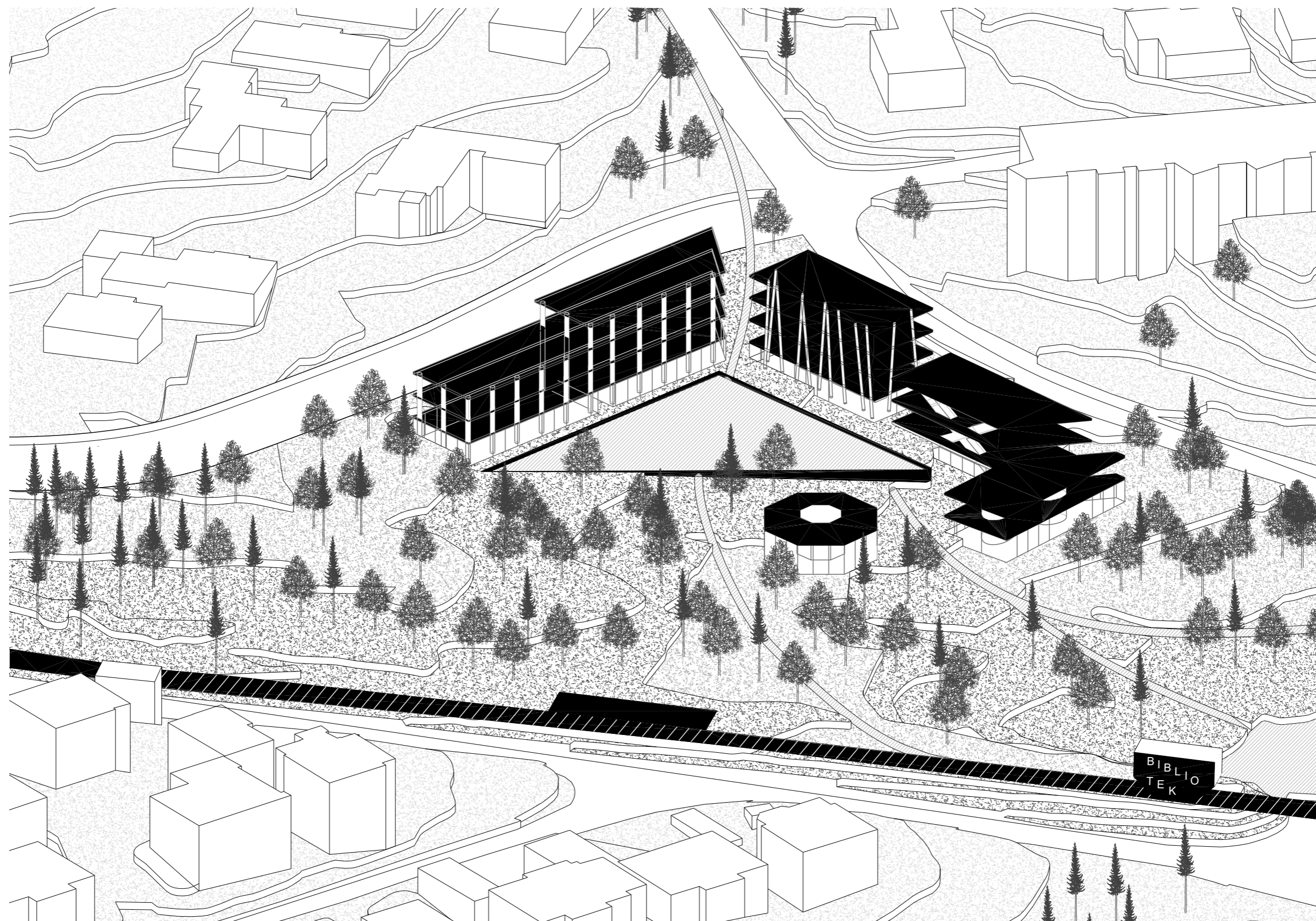
Grön konceptplan







Modell 1.750 foto från Koigen



Axonometri
Fokus över Jernbaneparkens nya byggnader



